

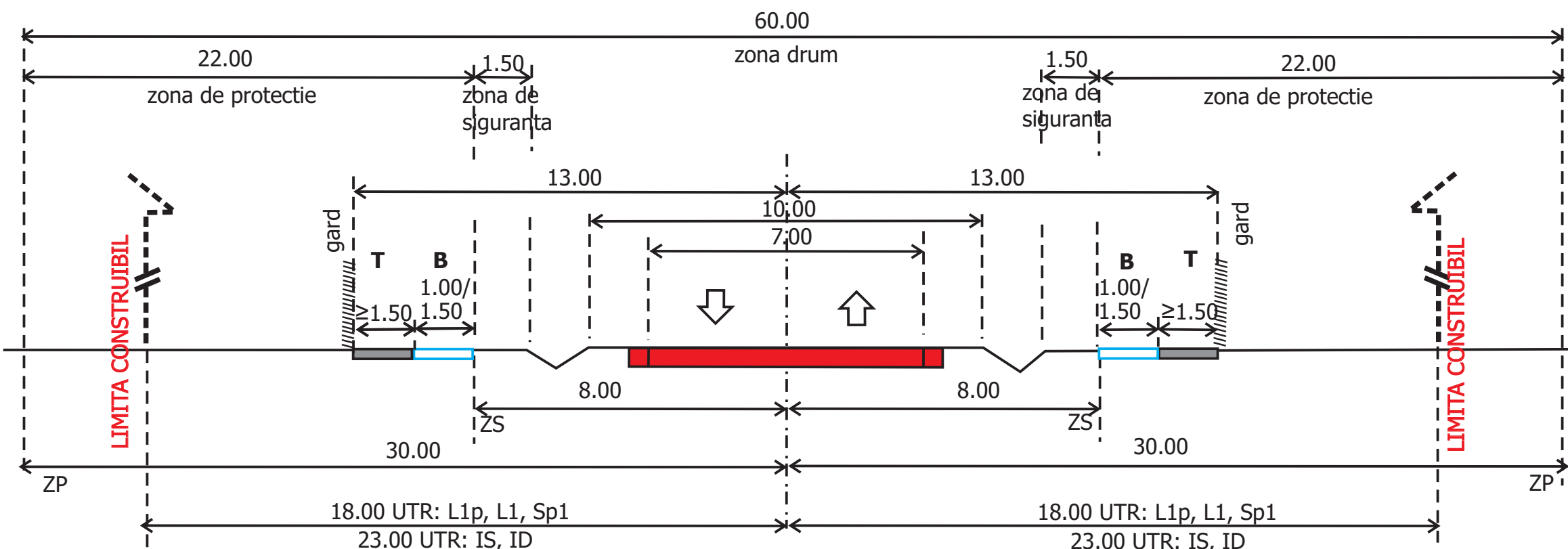
PLAN URBANISTIC GENERAL ORAȘUL TOPOLOVENI JUDEȚUL ARGEȘ

REGLEMENTĂRI CĂI DE COMUNICAȚIE - PROFILE TRANSVERSALE

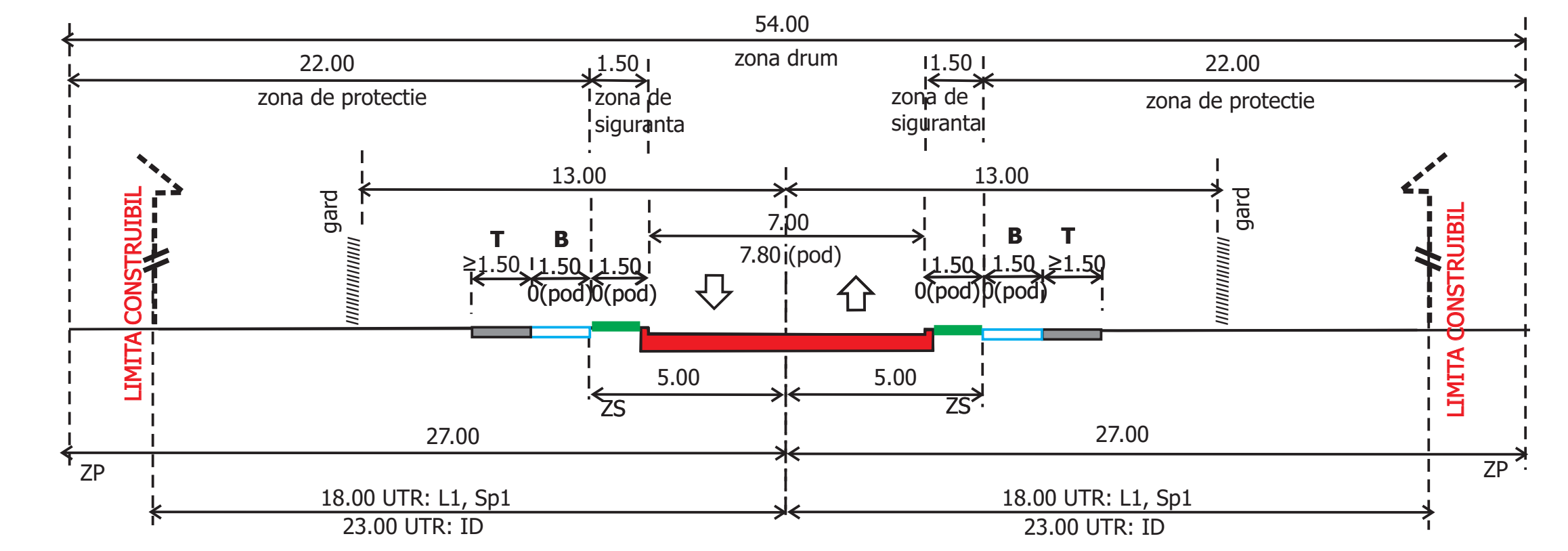
PROPUNERI

STRADA PE TRASEUL DN 7 km 92+420 - strada Carcinov (~km 94+358) AMENAJARE TROTUARE SI PISTE BICICLISTI

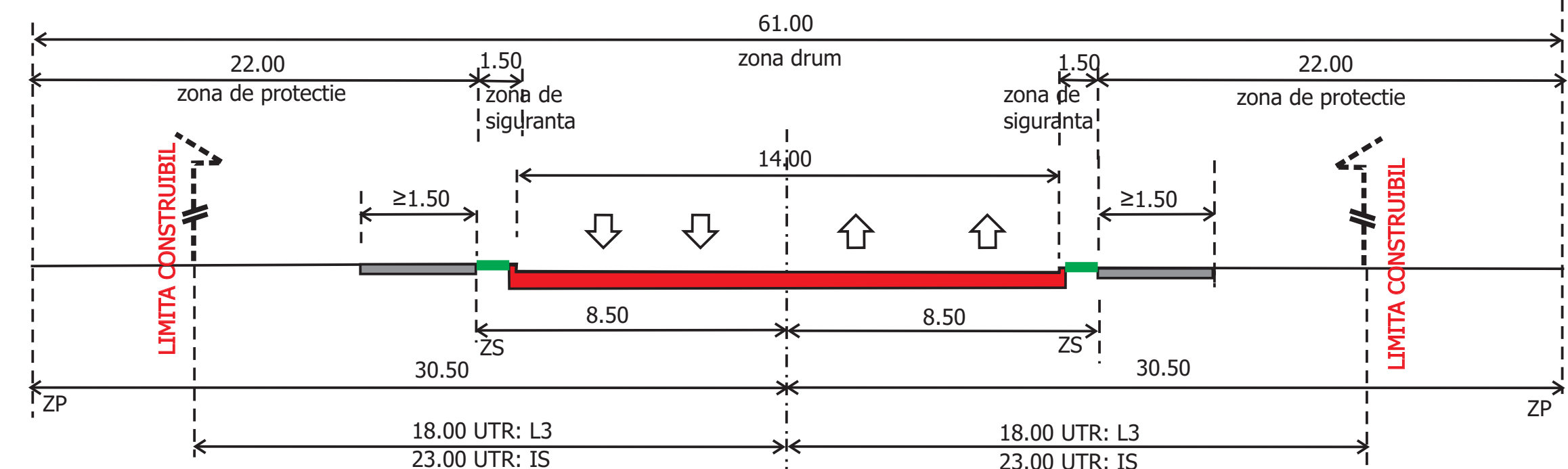
STUDIUL AMENAJARII VA TIINE CONT DE AMPLASAMENTELE PODETELOR, ARBORILOR, STALPIILOR



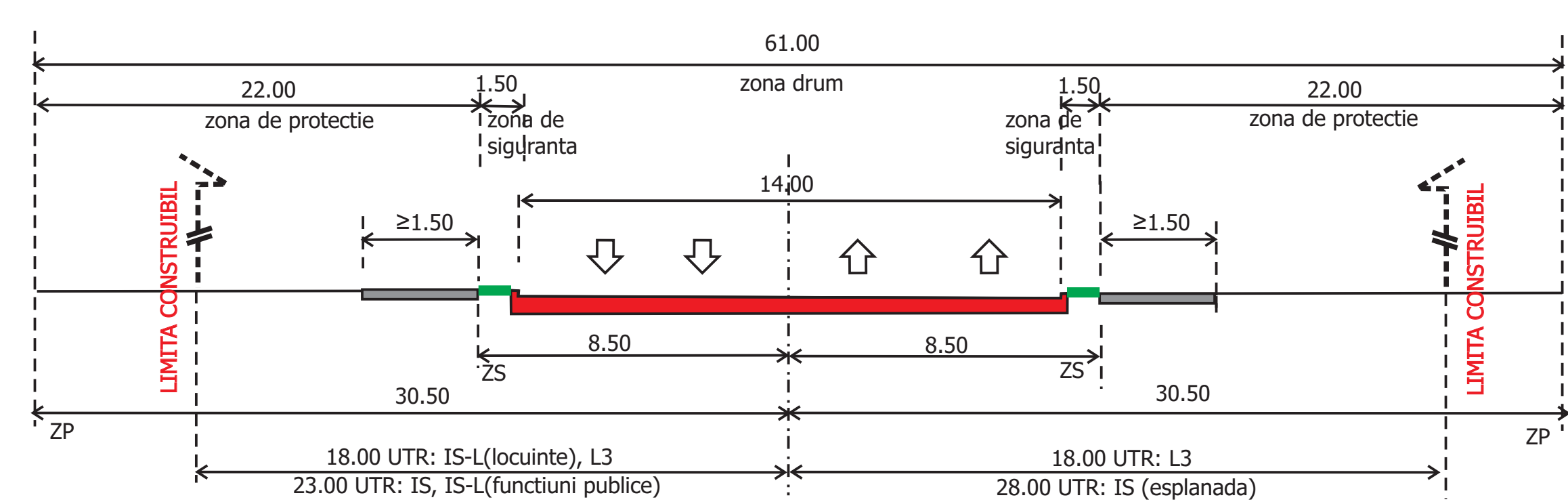
STRADA PE TRASEUL DN 7 strada Carcinov (~km 94+358) - km 94+600



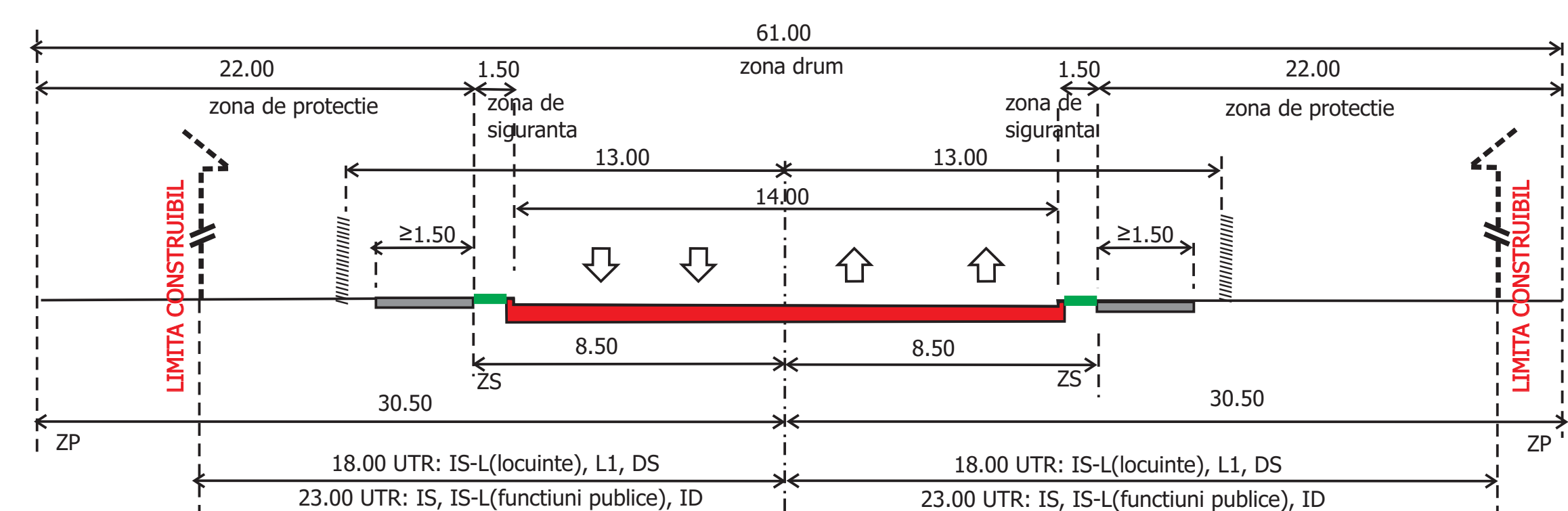
STRADA PE TRASEUL DN 7 km 94+600 - Calea Bucuresti (~km 94+800)



STRADA PE TRASEUL DN 7 Calea Bucuresti (~km 94+800) - km 95+010

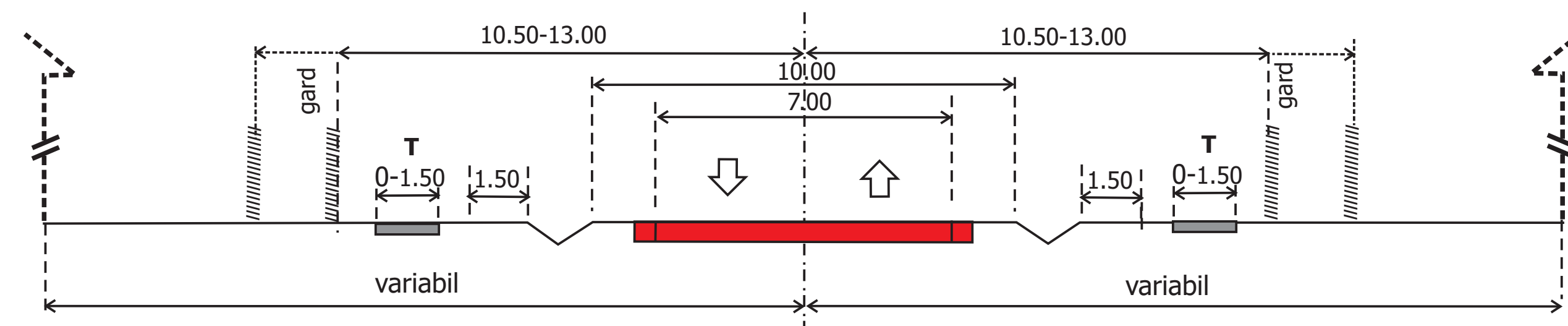


STRADA PE TRASEUL DN 7 km 95+010 - km 96+200

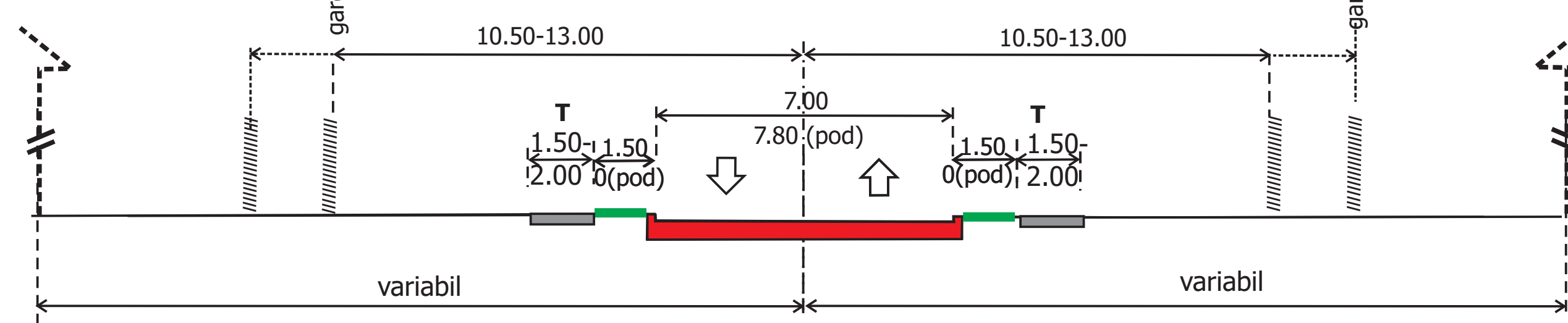


SITUAȚIA EXISTENTĂ

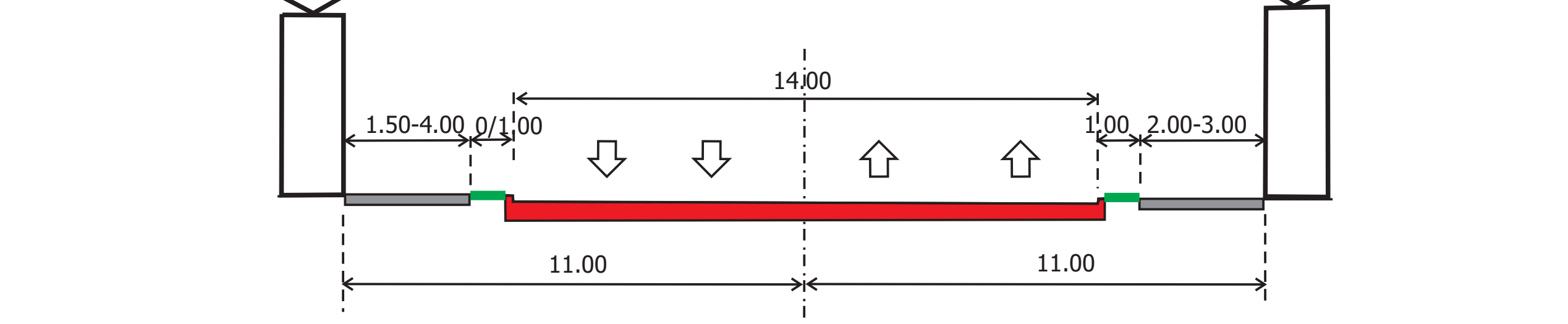
STRADA PE TRASEUL DN 7 km 92+420 - strada Carcinov (~km 94+358)



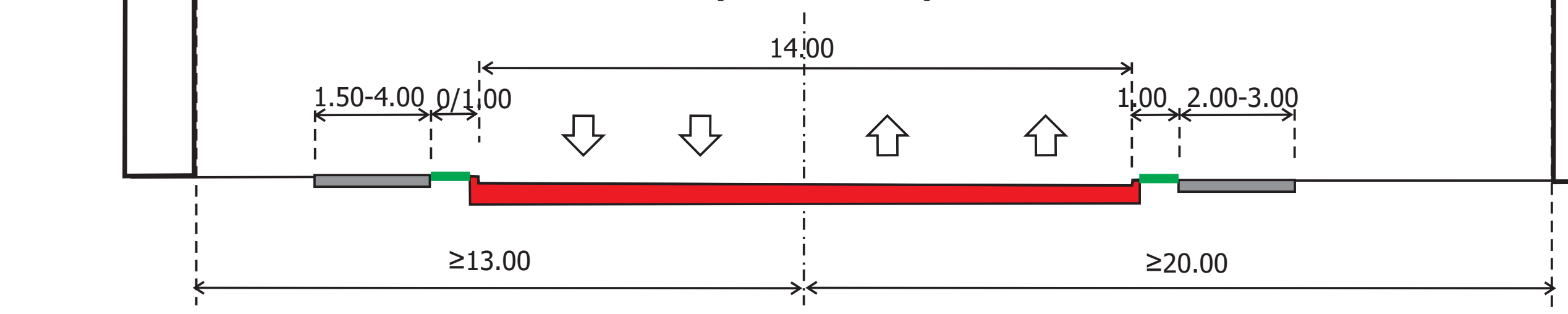
STRADA PE TRASEUL DN 7 strada Carcinov (~km 94+358) - km 94+600



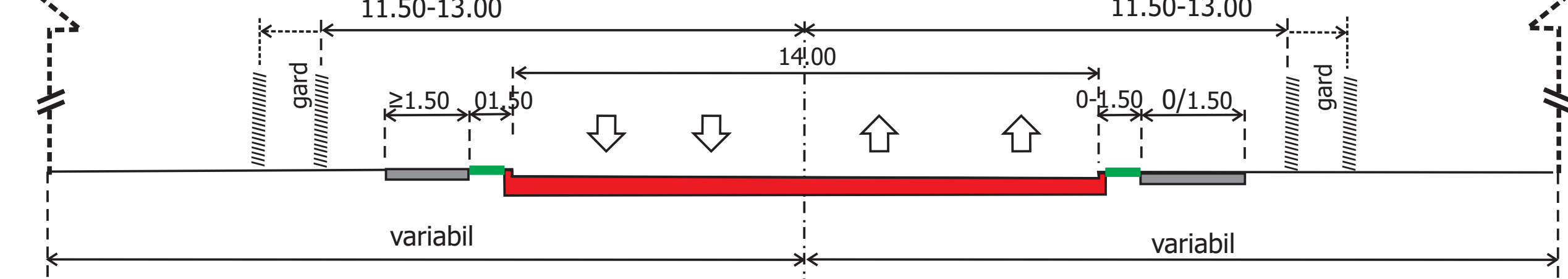
STRADA PE TRASEUL DN 7 km 94+600 - Calea Bucuresti (~km 94+800)



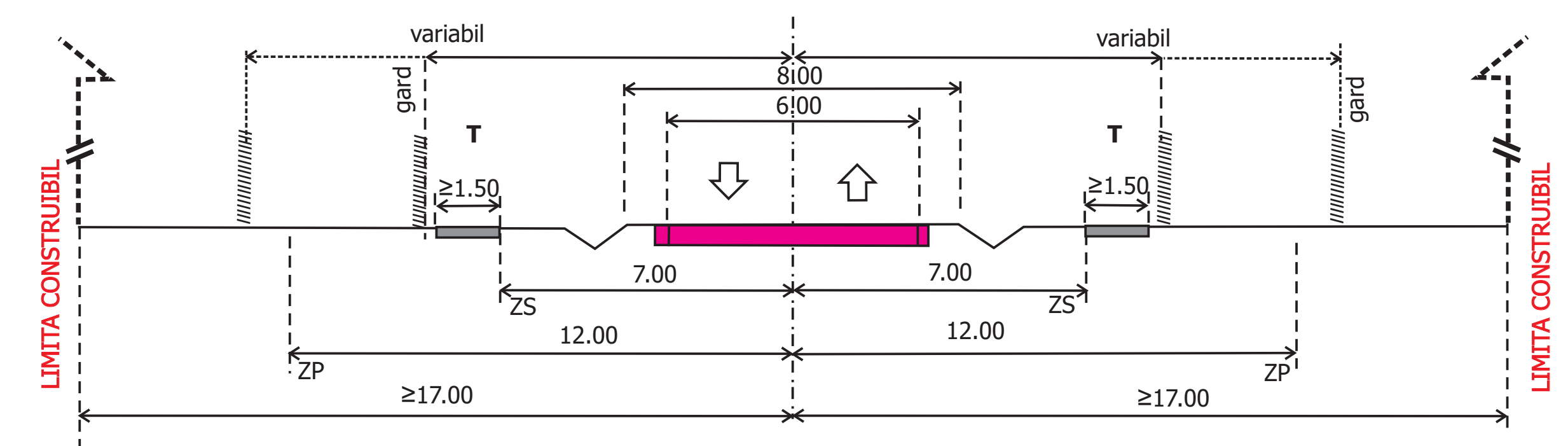
STRADA PE TRASEUL DN 7 Calea Bucuresti (~km 94+800) - km 95+010



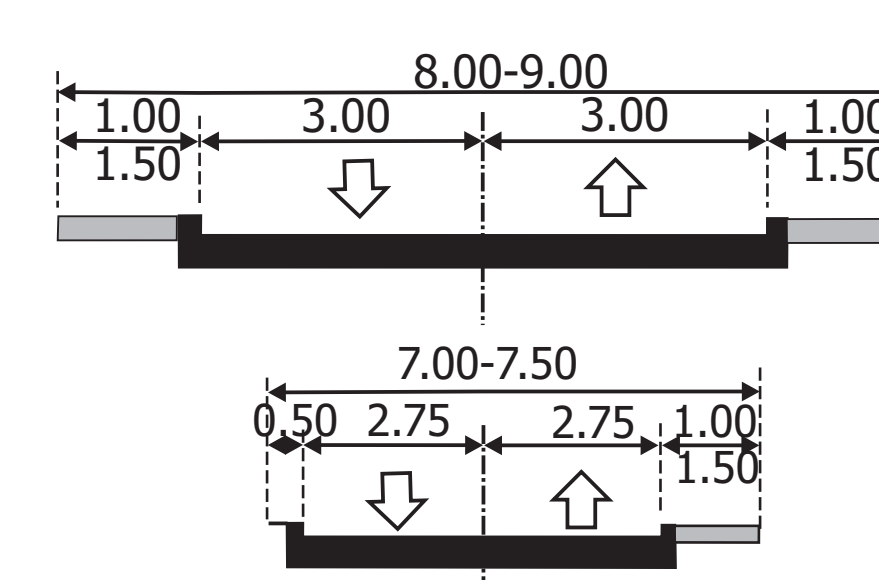
STRADA PE TRASEUL DN 7 km 95+010 - km 96+200



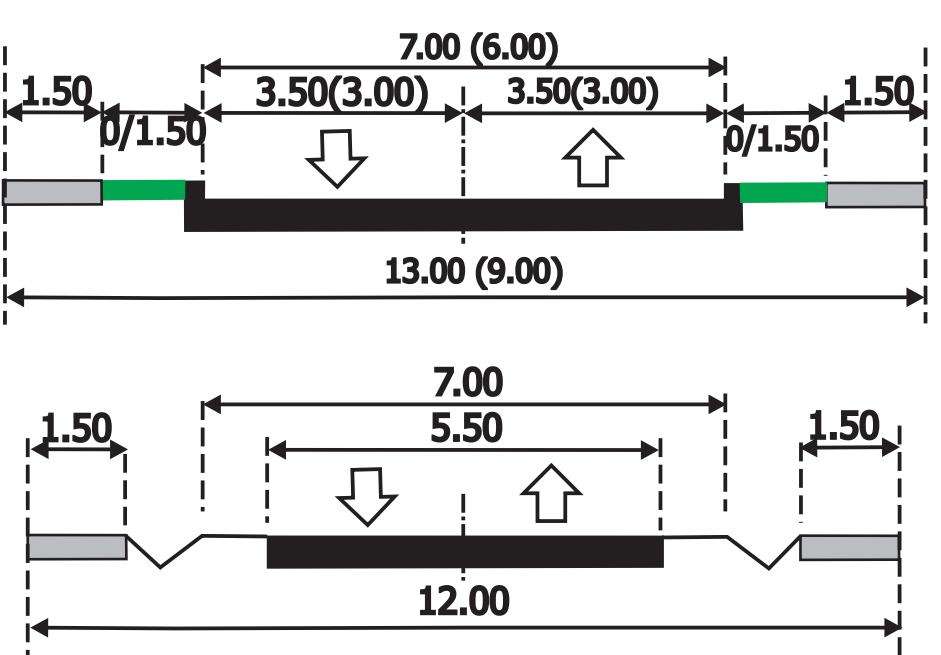
STRADA PE TRASEUL DJ 702



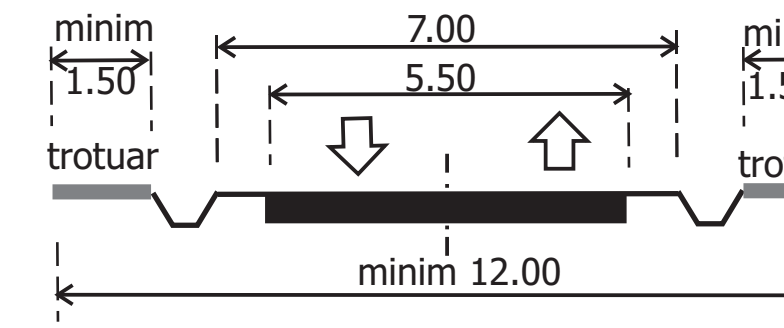
7 STRAZI REABILITATE IN ANUL 2012



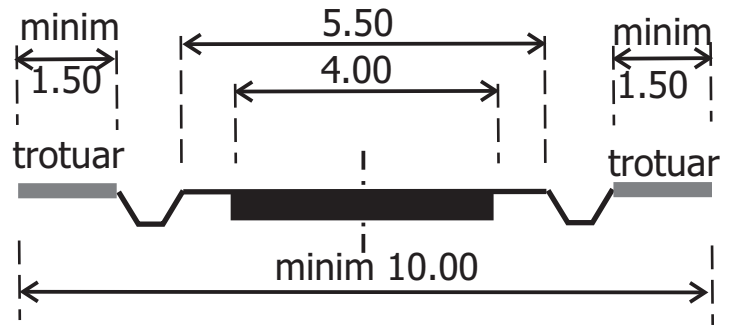
STRADĂ (URBAN) CATEGORIA A III A



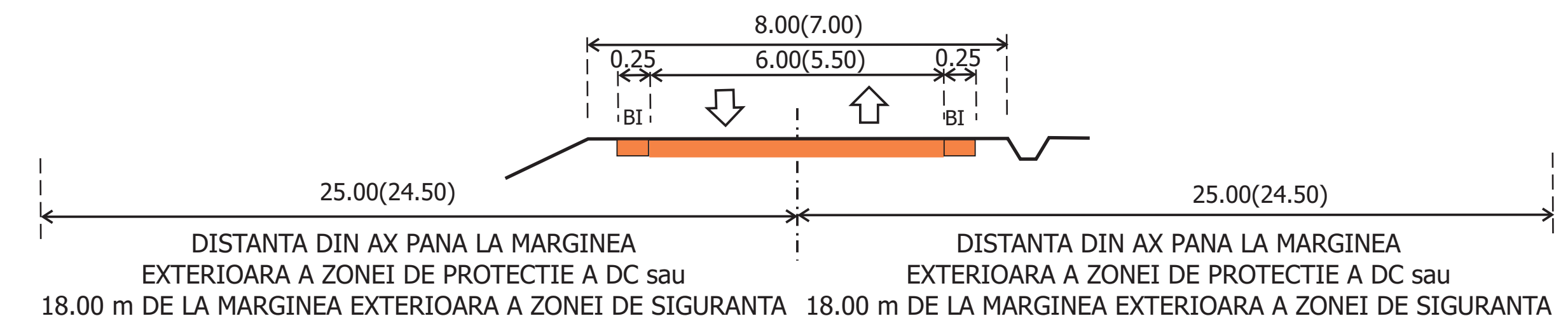
STRADĂ PRINCIPALĂ (RURAL)



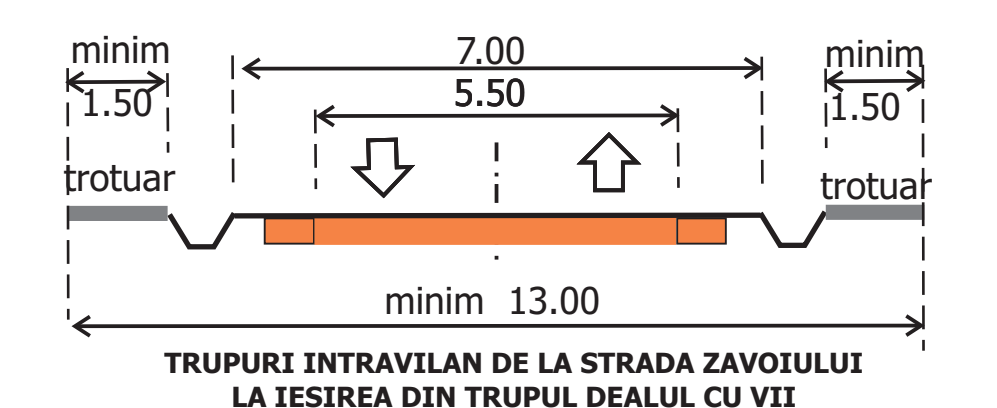
STRADĂ SECUNDARĂ (RURAL)



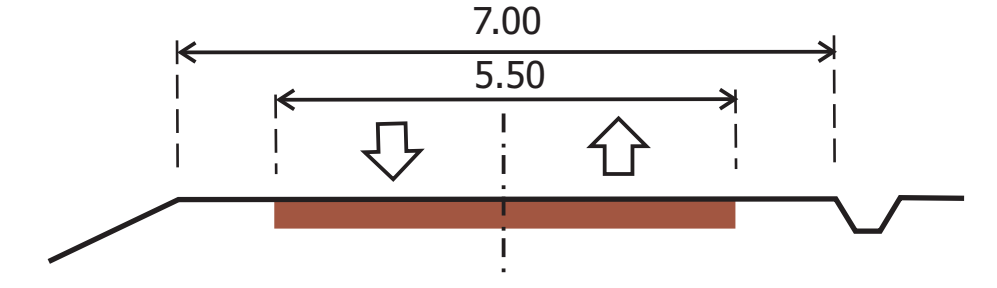
DRUM COMUNAL



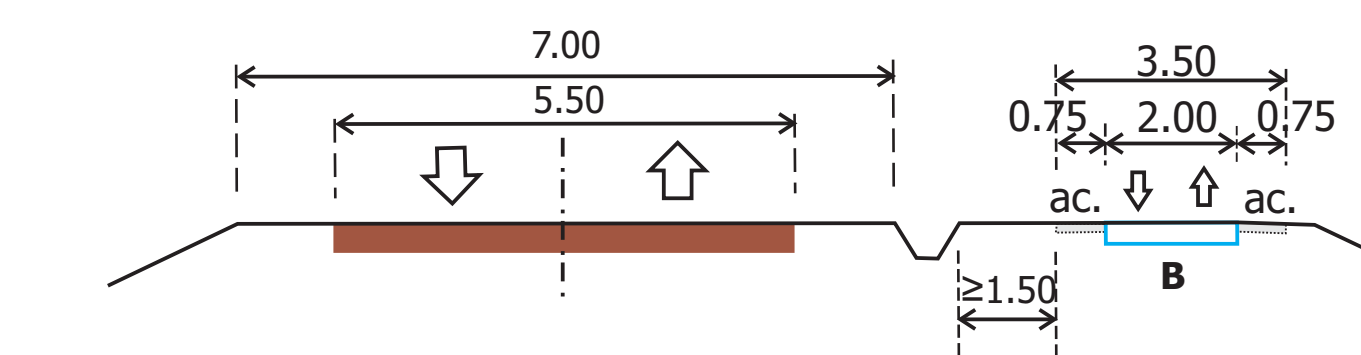
STRADĂ PRINCIPALĂ (RURAL) PE TRASEU DE DRUM COMUNAL



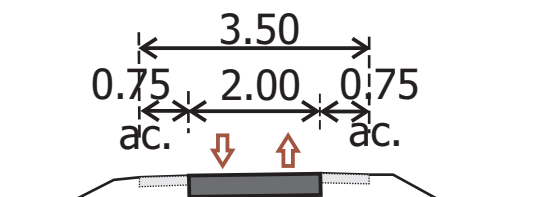
TRASEE DRUMURI NOI MODERNIZARE DRUMURI EXISTENTE



DRUM DEVIERE TRAFIC GREU TRANZIT SI PISTA BICICLISTI

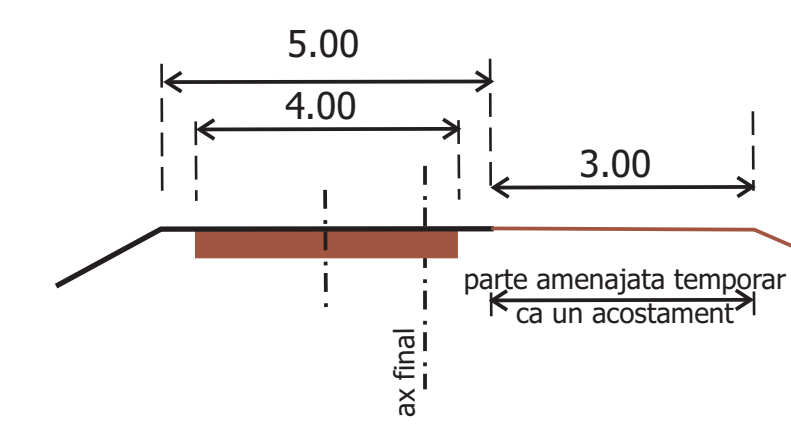


PISTA CICLOTURISM



DRUM (AUTO+BICICLETE) clasa tehnica V

cu posibilitatea de largire la doua benzi, conform Specificatiei tehnice pentru proiectarea, executia si exploatarea drumurilor cu o singura banda de circulatie din mediul rural. Indicativ ST-022-1999



NOTĂ: Zonele de siguranță și de protecție ale drumului național în intravilanul orașului Topoloveni s-au stabilit conform solicitărilor administratorului drumului.